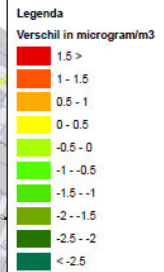
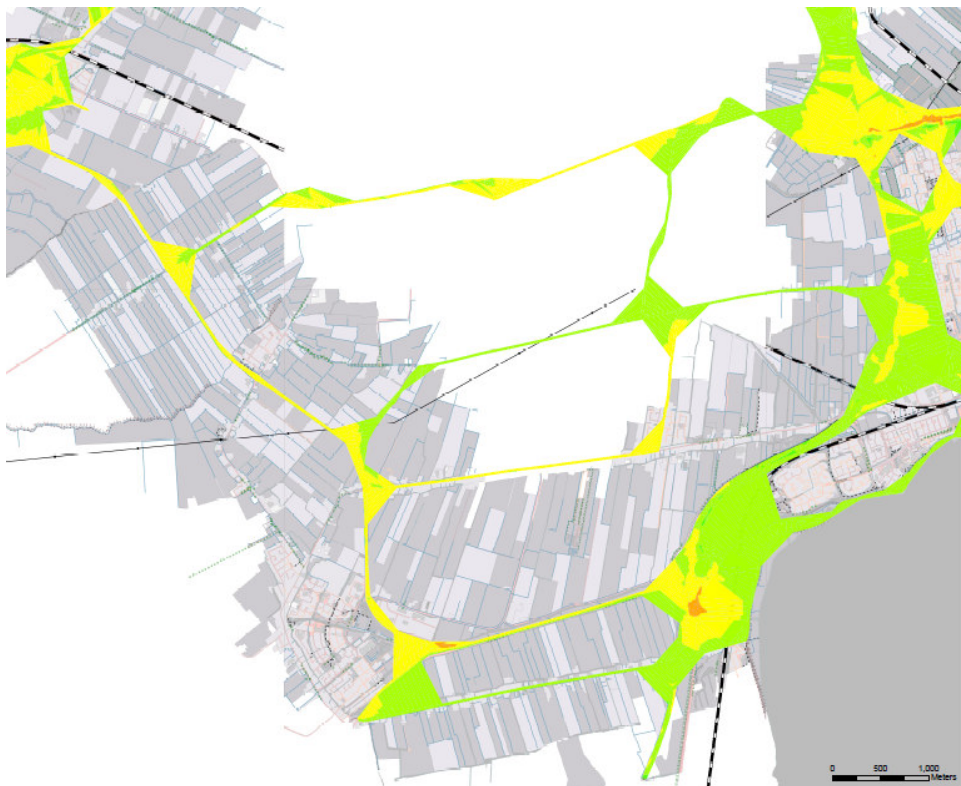


Luchtkwaliteit Westfriasiaweg
 Verschilplot PM10
 Jaar: 2010

Heerhugowaard - A7
 1/3

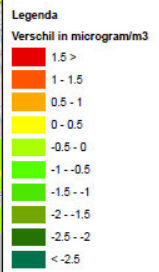


Projectnummer: 214706
 Datum: 30-9-2009



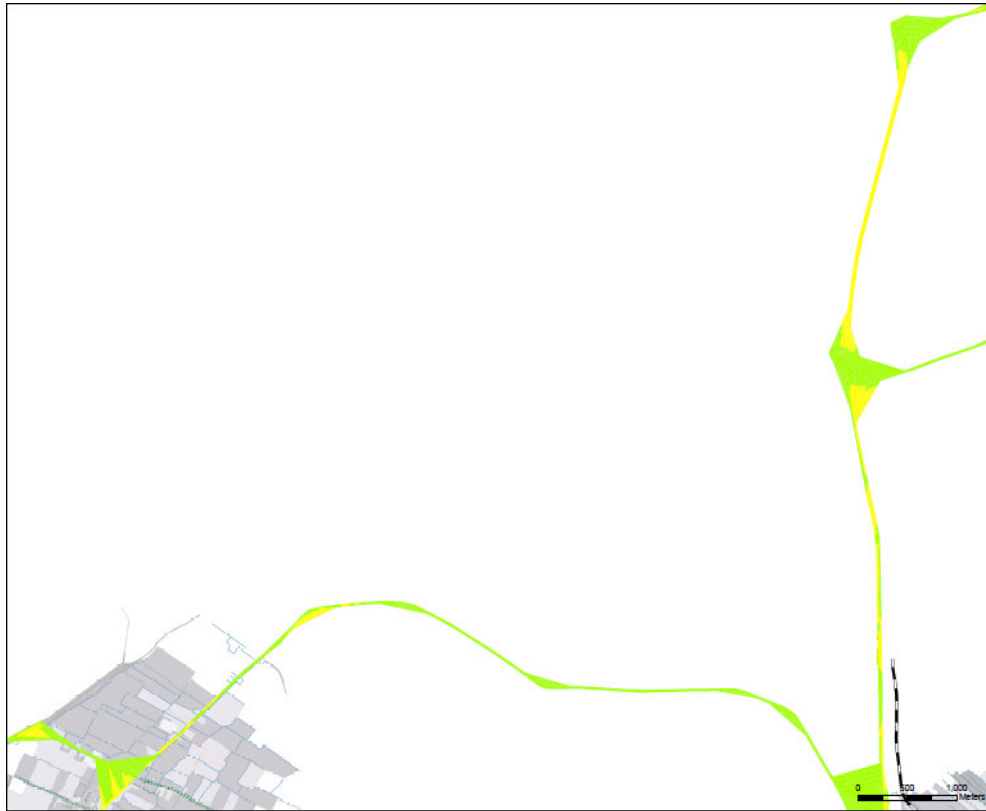
Luchtkwaliteit Westfriasiaweg
 Verschilplot PM10
 Jaar: 2010

Heerhugowaard - A7
 2/3



Projectnummer: 214706
 Datum: 30-9-2009





Luchtkwaliteit Westfrisiaweg

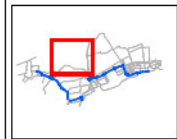
Verschilplot PM10
Jaar: 2010

Heerhugowaard - A7
3/3

Legenda

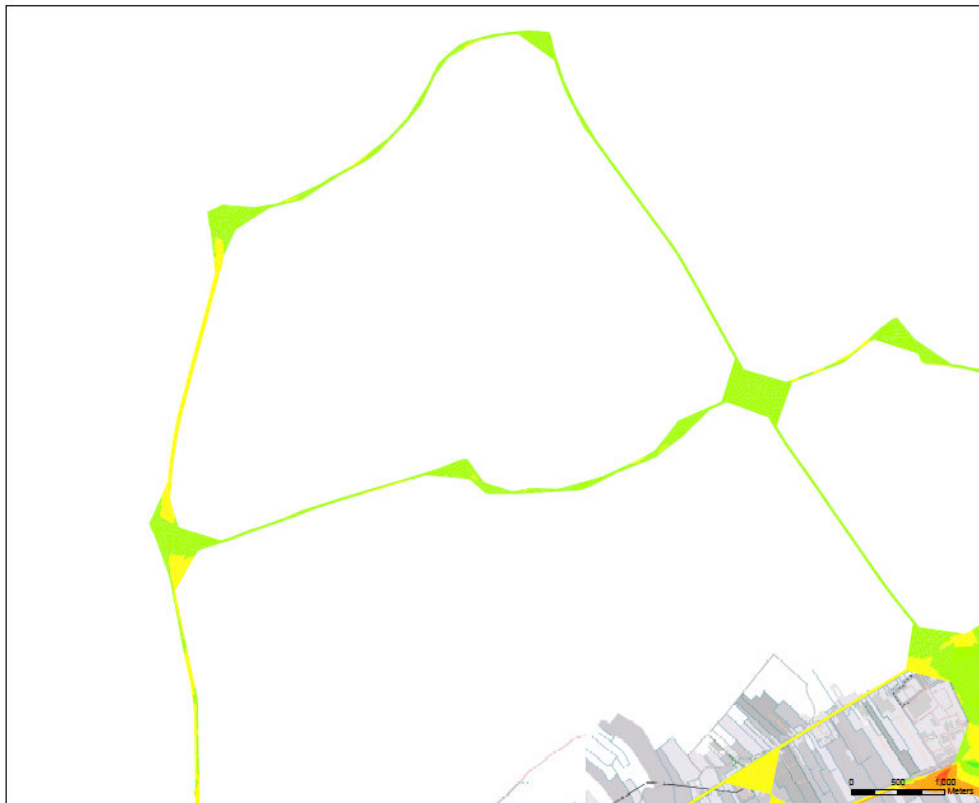
Verschil in microgram/m3

- 1.5 >
- 1 - 1.5
- 0.5 - 1
- 0 - 0.5
- 0.5 - 0
- 1 - -0.5
- 1.5 - -1
- 2 - -1.5
- 2.5 - -2
- < -2.5



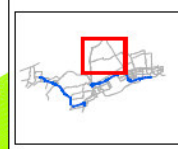
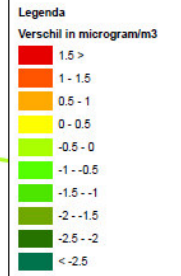
Projectnummer: 214706
Datum: 30-9-2009



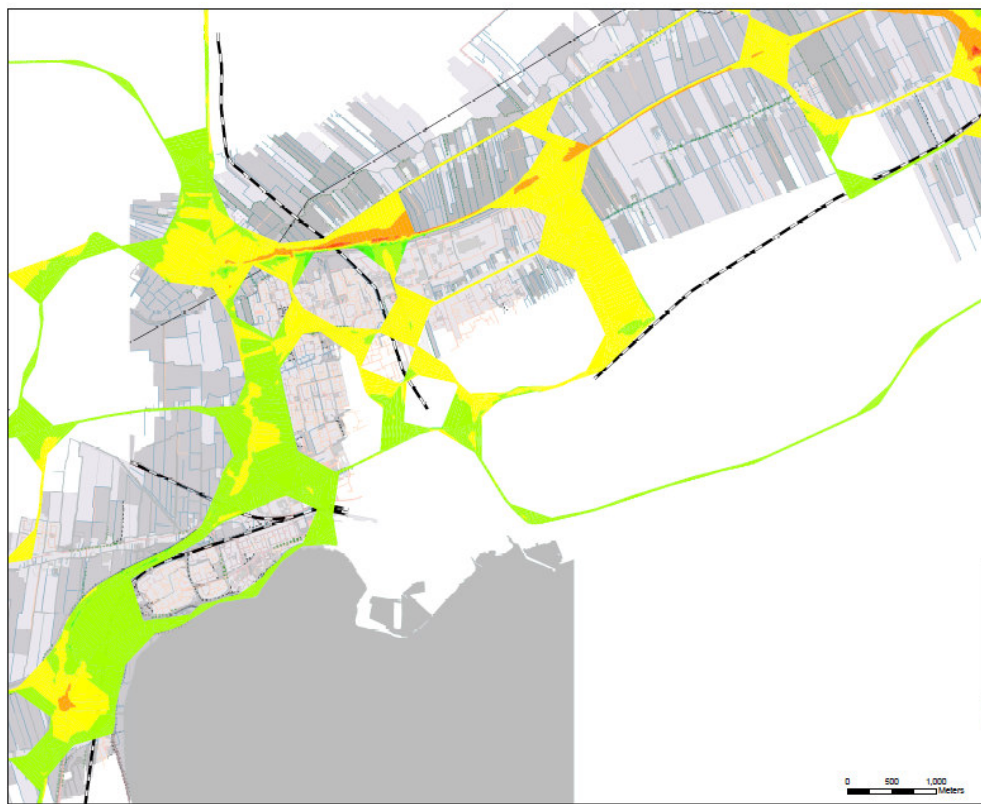


Luchtkwaliteit Westfriisiaweg
 Verschil PM10
 Jaar: 2010

Hoorn - Markerwaardweg
 2/2

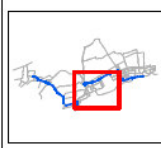
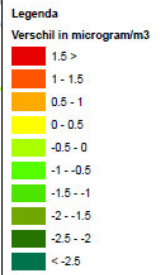


Projectnummer: 214708
 Datum: 30-6-2009



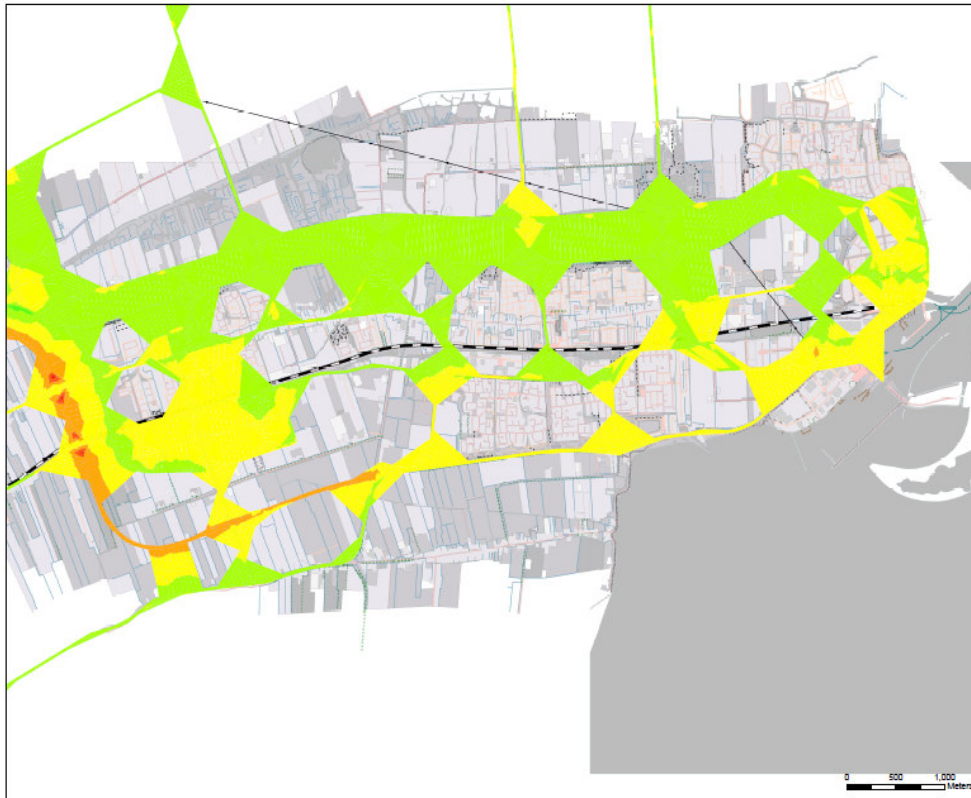
Luchtkwaliteit Westfriisiaweg
 Verschil PM10
 Jaar: 2010

Hoorn - Markerwaardweg
 1/2



Projectnummer: 214708
 Datum: 30-6-2009





Luchtkwaliteit Westfrisiaweg

Verschilplot PM10

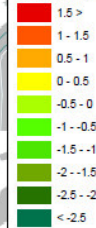
Jaar: 2010

Markerwaardweg - Houtribdijk

1/2

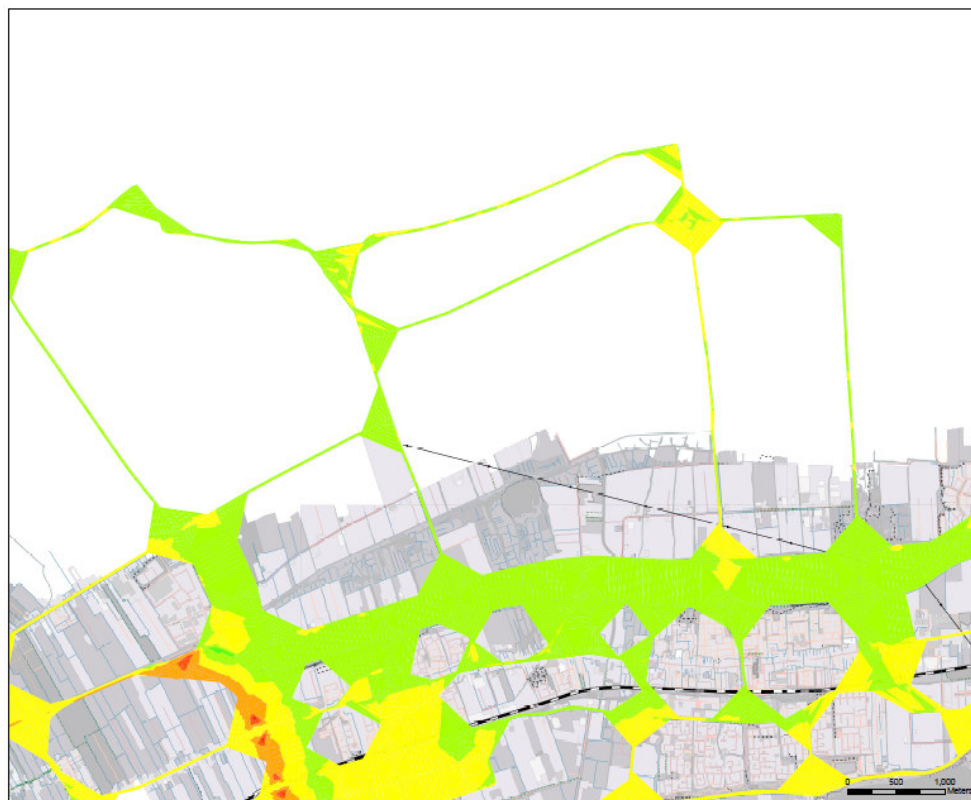
Legenda

Verschil in microgram/m3



Projectnummer: 214706

Datum: 30-6-2009



Luchtkwaliteit Westfrisiaweg

Verschilplot PM10

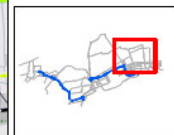
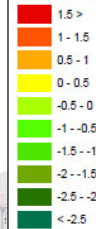
Jaar: 2010

Markerwaardweg - Houtribdijk

2/2

Legenda

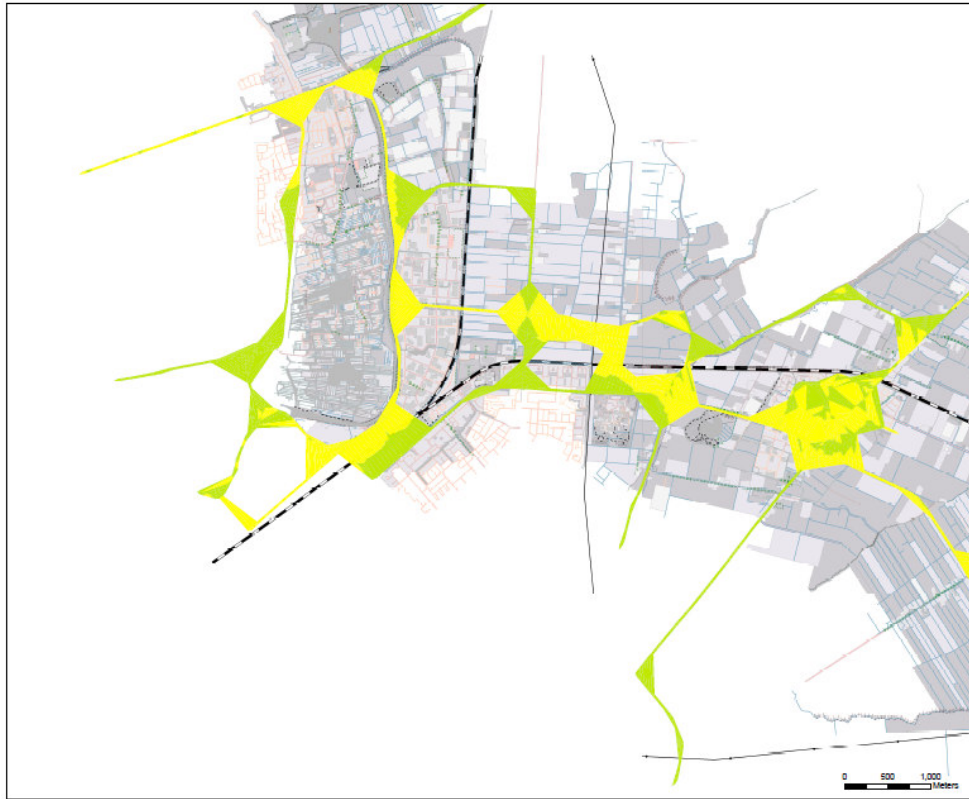
Verschil in microgram/m3



Projectnummer: 214706

Datum: 30-6-2009





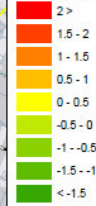
Luchtkwaliteit Westfrisiaweg

Verschilplot PM10
Jaar: 2020

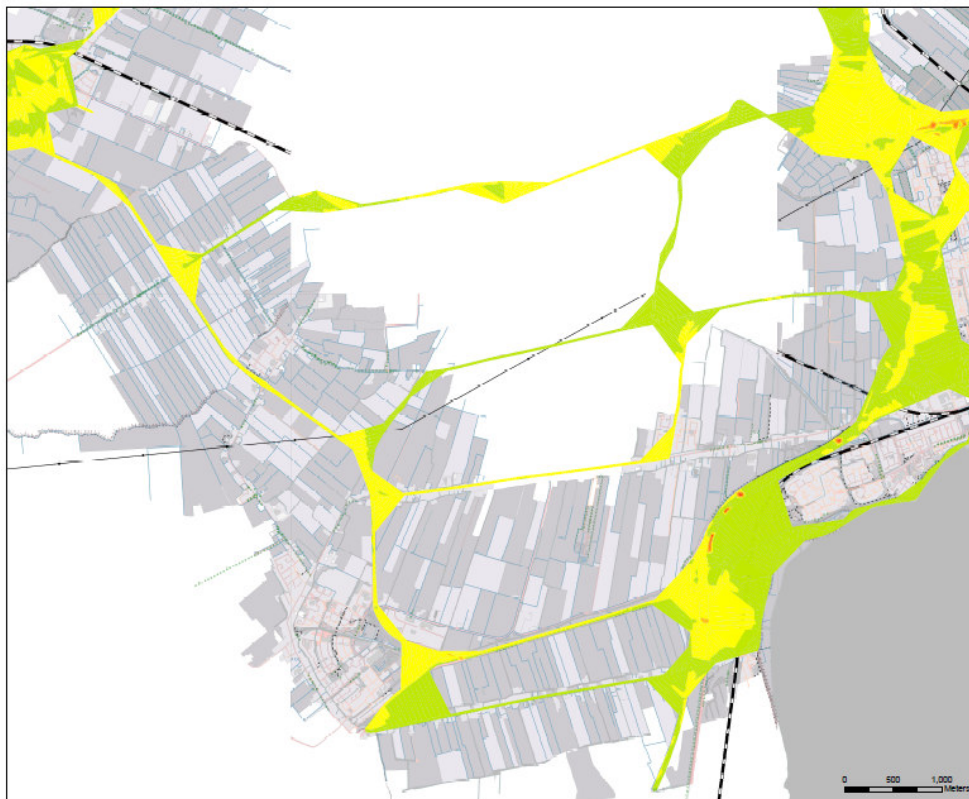
Heerhugowaard - A7
1/3

Legenda

Verschil in microgram/m3



Projectnummer: 214708
Datum: 30-9-2009



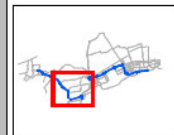
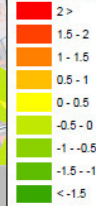
Luchtkwaliteit Westfrisiaweg

Verschilplot PM10
Jaar: 2020

Heerhugowaard - A7
2/3

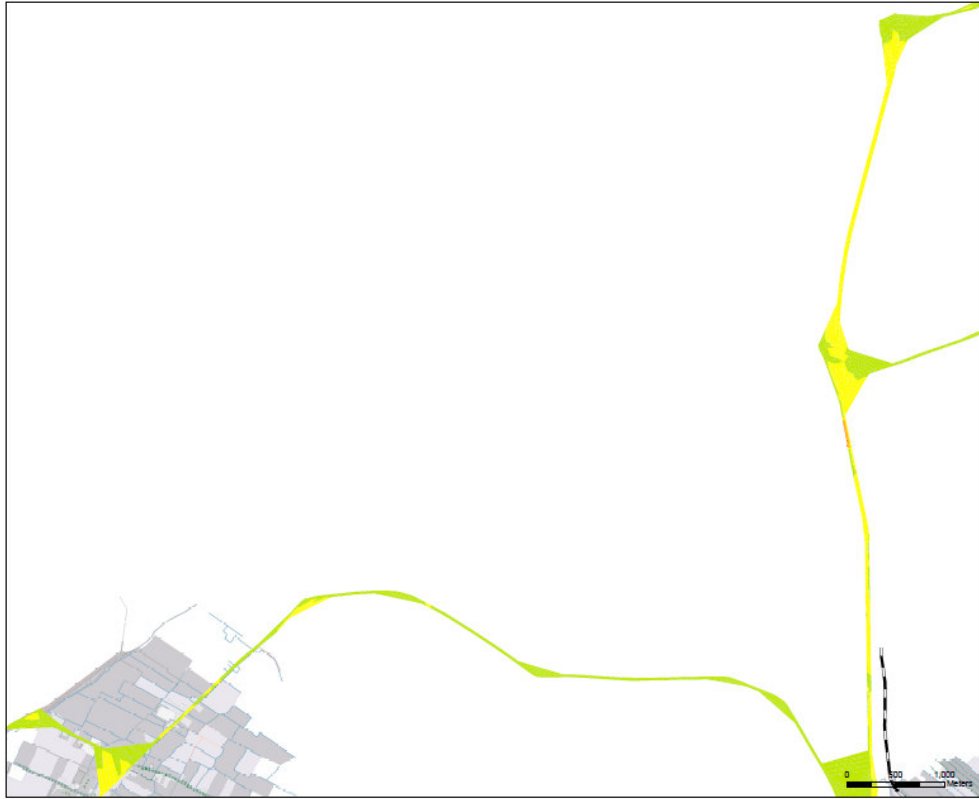
Legenda

Verschil in microgram/m3



Projectnummer: 214708
Datum: 30-9-2009





Luchtkwaliteit Westfrisiaweg

Verschilplot PM10
Jaar: 2020

Heerhugowaard - A7
3/3

Legenda

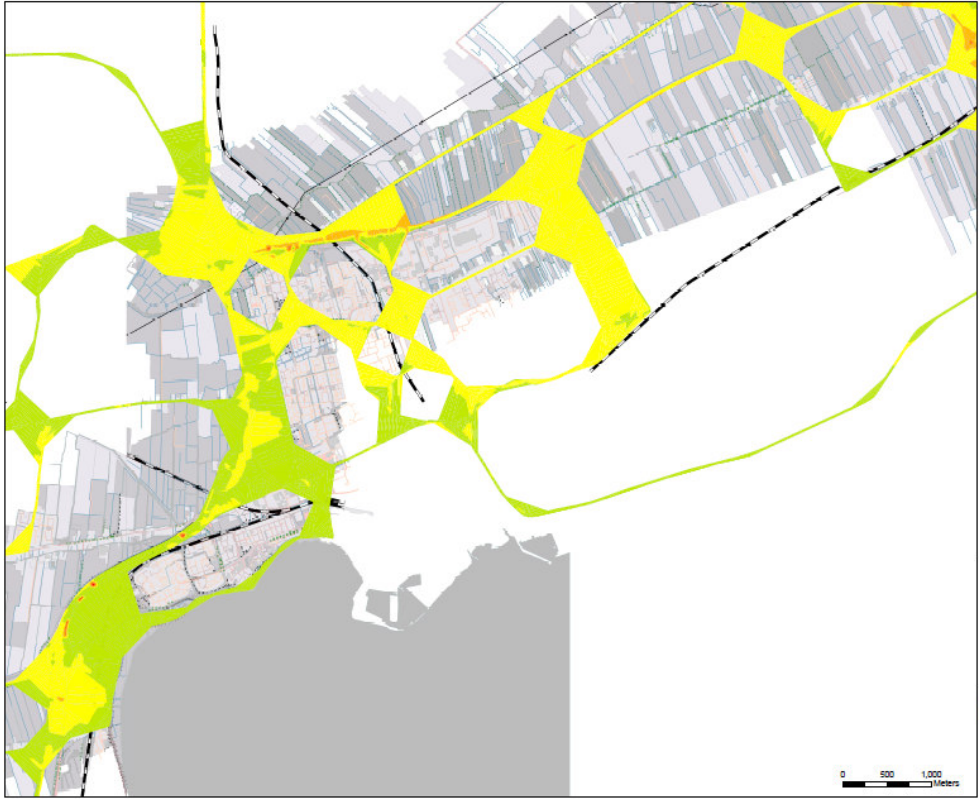
Verschil in microgram/m3

- 2 >
- 1.5 - 2
- 1 - 1.5
- 0.5 - 1
- 0 - 0.5
- 0.5 - 0
- 1 - -0.5
- 1.5 - -1
- < -1.5



Projectnummer: 214728
Datum: 30-9-2020





Luchtkwaliteit Westfriisaweg

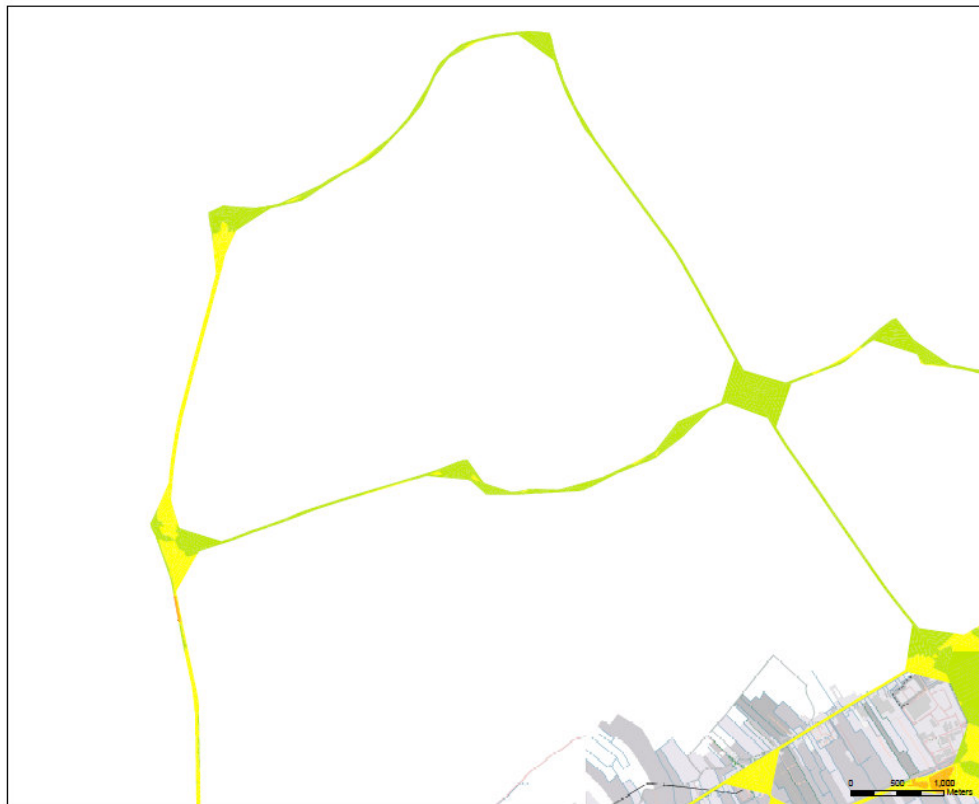
Verschilplot PM10
Jaar: 2020

Hoorn - Markerwaardweg
1/2

- Legenda**
Verschil in microgram/m3
- 2 >
 - 1.5 - 2
 - 1 - 1.5
 - 0.5 - 1
 - 0 - 0.5
 - 0.5 - 0
 - 1 - -0.5
 - 1.5 - -1
 - < -1.5



Projectnummer: 214706
Datum: 30-0-2009



Luchtkwaliteit Westfriisaweg

Verschilplot PM10
Jaar: 2020

Hoorn - Markerwaardweg
2/2

- Legenda**
Verschil in microgram/m3
- 2 >
 - 1.5 - 2
 - 1 - 1.5
 - 0.5 - 1
 - 0 - 0.5
 - 0.5 - 0
 - 1 - -0.5
 - 1.5 - -1
 - < -1.5



Projectnummer: 214706
Datum: 30-0-2009





Luchtkwaliteit Westfrisiaweg

Verschilplot PM10

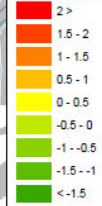
Jaar: 2020

Markerwaardweg - Houtribdijk

1/2

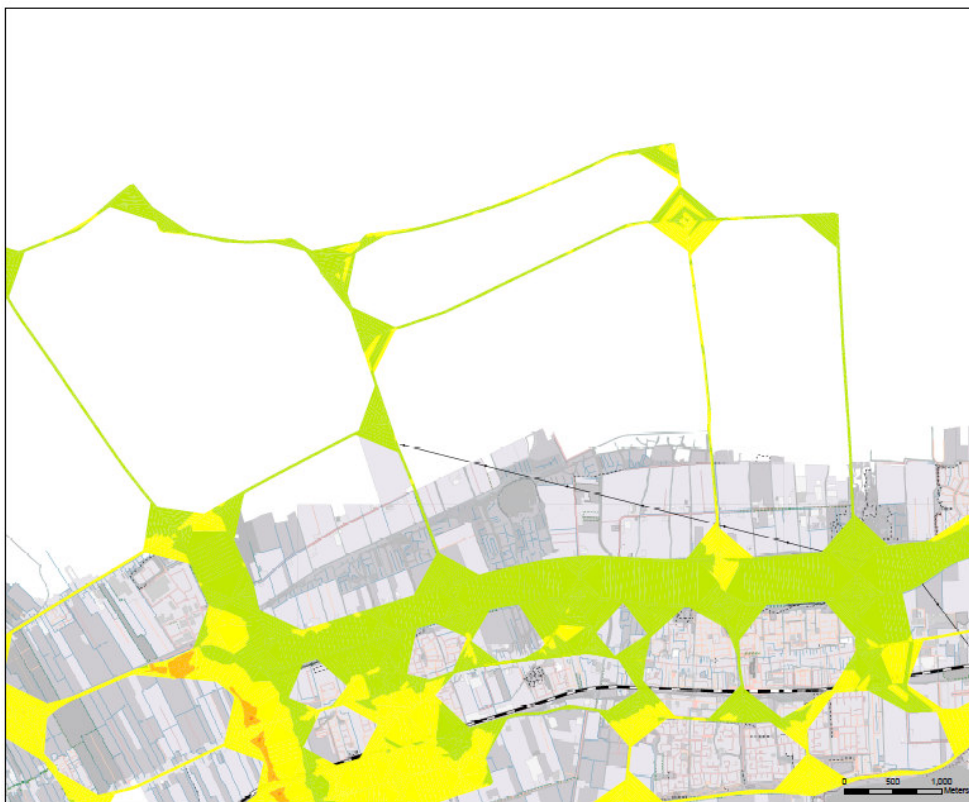
Legenda

Verschil in microgram/m³



Projectnummer: 214708

Datum: 30-9-2009



Luchtkwaliteit Westfrisiaweg

Verschilplot PM10

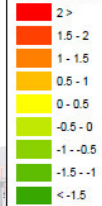
Jaar: 2020

Markerwaardweg - Houtribdijk

2/2

Legenda

Verschil in microgram/m³



Projectnummer: 214708

Datum: 30-9-2009

